










LEGEND

-  Site location
-  Existing built up areas
-  Settlement boundary
-  Flood zones 2 and 3
-  Strategic gaps
-  Proposed HS2 routes
-  Green Belt
-  Rail lines
-  Existing highway infrastructure

Carter Jonas

PROJECT TITLE
TESNI
DAVENHAM

DRAWING TITLE
SOUTH NORTHWICH
CONSTRAINTS

ISSUED BY	London	T: 020 7016 0720	
DATE	13.09.21	DRAWN	NM
SCALE@A2	NTS	CHECKED	JC
STATUS	Draft	APPROVED	JC

DWG. NO. P21_079_003

No dimensions are to be scaled from this drawing.
 All dimensions are to be checked on site.
 Area measurements for indicative purposes only.

© Carter Jonas. Quality Assured to BS EN ISO 9001 : 2008

Source: Ordnance Survey

